



City Centre Warwick









MAP 1 EXISTING ZONING

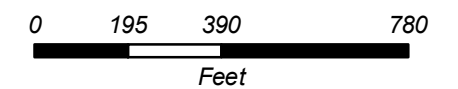
LEGEND

-  CCW Boundary
-  Proposed Expansion

WarwickParcels

Zoning Code

-  Residential (A7)
-  Warwick Station Gateway (G)
-  Warwick Station Intermodal (IM)
-  General Business (GB)
-  General Industrial (GI)
-  Light Industrial (LI)
-  Office (O)
-  Office Space (OS)



NOTES:
The information shown on this map should not be interpreted as the actual field survey data. This data should not be used for legal description or conveyance purposes

